

Sjællandsleden trail



21 km

**Stevns Klint Trampesti**  
The footpath is only accessible on foot and traverses private land. Please show consideration for the residents.

**Bøgeskov Havn**

☰ ☱ ☲

**Rent a touring bike**  
It's easy to get around the country roads on a rented touring bike. There are several pick-up and drop-off points along the cliff. Use the Donkey Republic app.



**Cycle routes**



**Free bus**  
The electric bus service is free. Visit [andel.dk/elbus](https://andel.dk/elbus) for more information.



**Toilets**  
Disabled toilets. The toilets are open all year round.

5,6 km



**Holtug Kridtbrud**



1,5 km



**Mandehoved**



6 km



**Stevns Fyrcenter**



1,5 km

**Højerup**



3 km



**Stevnsfort**

1,3 km


**Boesdal Kalkbrud**



**STEVNS KLINT EXPERIENCE**



**Rødvig**



# Attractions at Stevns Klint

Discover Stevns Klint on foot along the Stevns Klint Trampesti footpath – or cycle along the country roads. You may also take the bus for free.

If you'd like further inspiration on attractions and activities in Stevns, check out the Sydsjælland & Møn app. At [stevnsklint.dk](https://stevnsklint.dk), you'll find a whole host of information about nature, geology and world heritage.

## Respect Stevns Klint

-  The Stevns Klint Trampesti footpath is only accessible on foot.
-  Please respect the local residents, landowners and signage.
-  Watch out for landslides – both on the cliff and along the coast.
-  Keep your dog on a leash – for the sake of the wildlife.
-  Drones are strictly forbidden – to protect the peregrine falcon.
- 
  1. Never chip into the cliff, only into fallen rocks.
  2. Don't pick at the Fish Clay.
  3. The use of tools is forbidden at Højerup. You are only permitted to collect fossils you find on the beach.



-  Sydsjælland & Møn (app)
-  Bus (Elbussen på klintenruten)
-  Stevns Klint Experience
-  Touring bikes (Donkey Republic)
-  Stevnsfort Cold War Museum



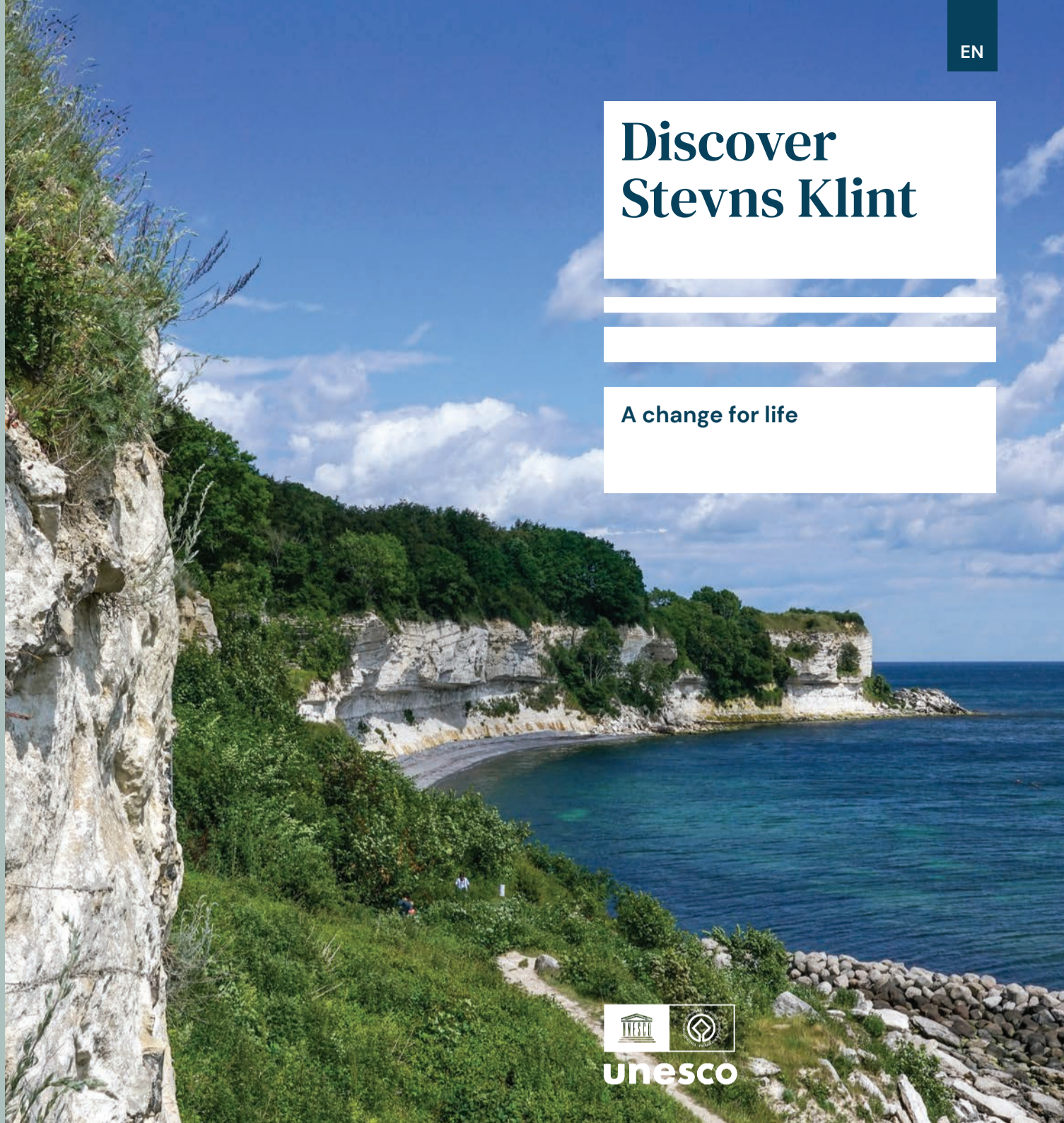
# World Heritage

Stevns Klint is a designated UNESCO World Heritage Site because it is the best place in the world to see the traces of the catastrophe that wiped out half of all species on Earth 66 million years ago – an event that paved the way for life as we know it today.

## Attractions

Get right up close to the magnificent cliff. Feel the rush at the top of the lighthouse, and venture down into the deep passages of the fort. Discover the church perched on the edge of the cliff, and tantalise your taste buds at fabulous eateries. Explore the scenic wild nature – along the cliff, on the beach and at sea. And spend a fantastic day at the newly opened Stevns Klint Experience.

Welcome to Stevns Klint  
– a change for life!



## Discover Stevns Klint

A change for life



### Rødvig

Experience the quaint harbour, enjoy the sandy beach, go on a boat trip along the cliff, and indulge in water sports – rent equipment, learn how it's done and take part in excursions. And how about a visit to one of Rødvig's local artists? The Stevns Klint Trampesti Trail starts in Rødvig – begin your adventure here.



### Boesdal Kalkbrud

Explore the mysterious landscape of the disused limestone quarry, where unusual flora and fauna thrive in the lime-rich soil. Experience the impressive Pyramid, the old limestone kilns and the magnificent Stevns Klint Experience centre.



### NEW! Stevns Klint Experience

Stevns Klint Experience tells the fantastic story of why Stevns Klint is a UNESCO World Heritage Site. Visit the stunning exhibition – and get right up close to the mysterious Fish Clay. High-quality local products are sold in the shop and café.



### Stevnsfort

Visit the impressive Stevnsfort Cold War Museum and descend 20 metres into the secretive interior of the underground fort. The museum tells the dramatic story of the significant role Denmark and Stevns Klint played in the Cold War.



### Højerup

Make your way safely out onto the balcony of Højerup Old Church – and shudder at the thought of the church's chancel crashing into the sea in 1928. And discover the Fish Clay, which holds the answer to the dinosaur extinction. Classic Danish food, coffee and cake are served at the restaurant.



### Stevns Fyrcenter

Experience the highest point on Stevns Klint – 41 metres above sea level. Enjoy the amazing view from the top of the lighthouse, visit changing exhibitions, see traces of the Cold War, and keep an eye out for the impressive spring and autumn bird migrations. Visit the café and shop – and enjoy delicious food and local products.



### Mandehoved

A very special place for nature lovers. Experience the migrating birds from the bird tower in spring and autumn – when the many birds of prey are particularly impressive. Buildings and facilities from the Cold War era are also found in the area, as are benches, picnic tables and a shelter site.



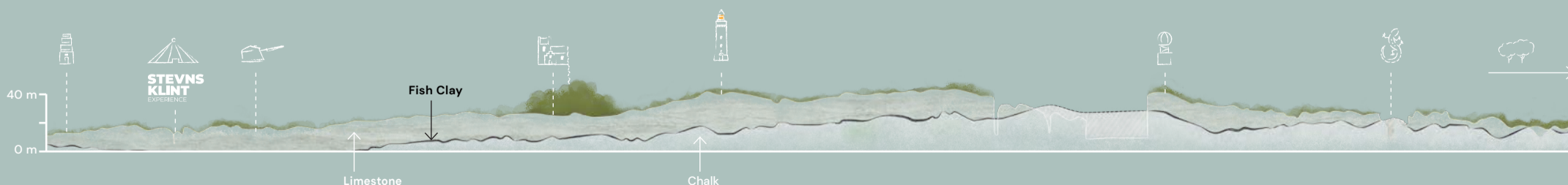
### Holtug Kridtbrud

The disused chalk quarry is a designated conservation area due to the special flora and fauna that live here. From the bottom of the quarry, the layers in Stevns Klint are clear to see: the white chalk, the dark Fish Clay and the hard limestone at the top. Make your way safely down into the quarry – and out onto the beach.



### Bøgeskov Havn

This is where Stevns Klint and the Stevns Klint Trampesti Trail end. Go for a walk in the beautiful beech forest and visit the little harbour. Enjoy a moment on the beach or at sea, and treat yourself to a bite at the cosy eatery – overlooking the Sound.



Sixty-six million years ago, half of all species were wiped out – including the dinosaurs. Traces of this catastrophe are concealed within the thin layer of Fish Clay in Stevns Klint.

At Stevns Klint Experience, you can get right up close to the Fish Clay and experience the fantastic exhibition about life before, during and after the catastrophe. Visit [stevnsklint.dk](http://stevnsklint.dk) for more information.

